



**HARPER
ENGINEERING, INC.**
TELECOM GROUP

815 Superior Ave. Suite 1514
Cleveland, OH. 44114
Phone: (216)344-3855
Fax: (216)344-3856

DRAWING REVISIONS

Rev.	Description:	Date:	Mgr.
A	For Approval	06/06/11	DWH
O	For Construction	06/07/11	DWH



Engineer's Seal 6-7-11

VERIZON
SITE NUMBER:
AKRNO51

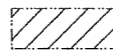


SITE NAME:
BATH TOWNSHIP
3253 MARTADALE DRIVE
AKRON, OH 44333

SHEET NAME:

**OVERALL
SITE PLAN**

SHEET No./Rev.: **C-1/0**
SCALE: AS NOTED
DRWN. BY: TRC
CHK'D. BY: PMF
DATE: 06/02/11
FILE: 9-151-108

LEGEND:

-  EXISTING BUILDINGS
-  EXISTING TREES AND BUSHES
-  AREA OF WORK



EXISTING WOODED AREA

EXISTING WOODED AREA

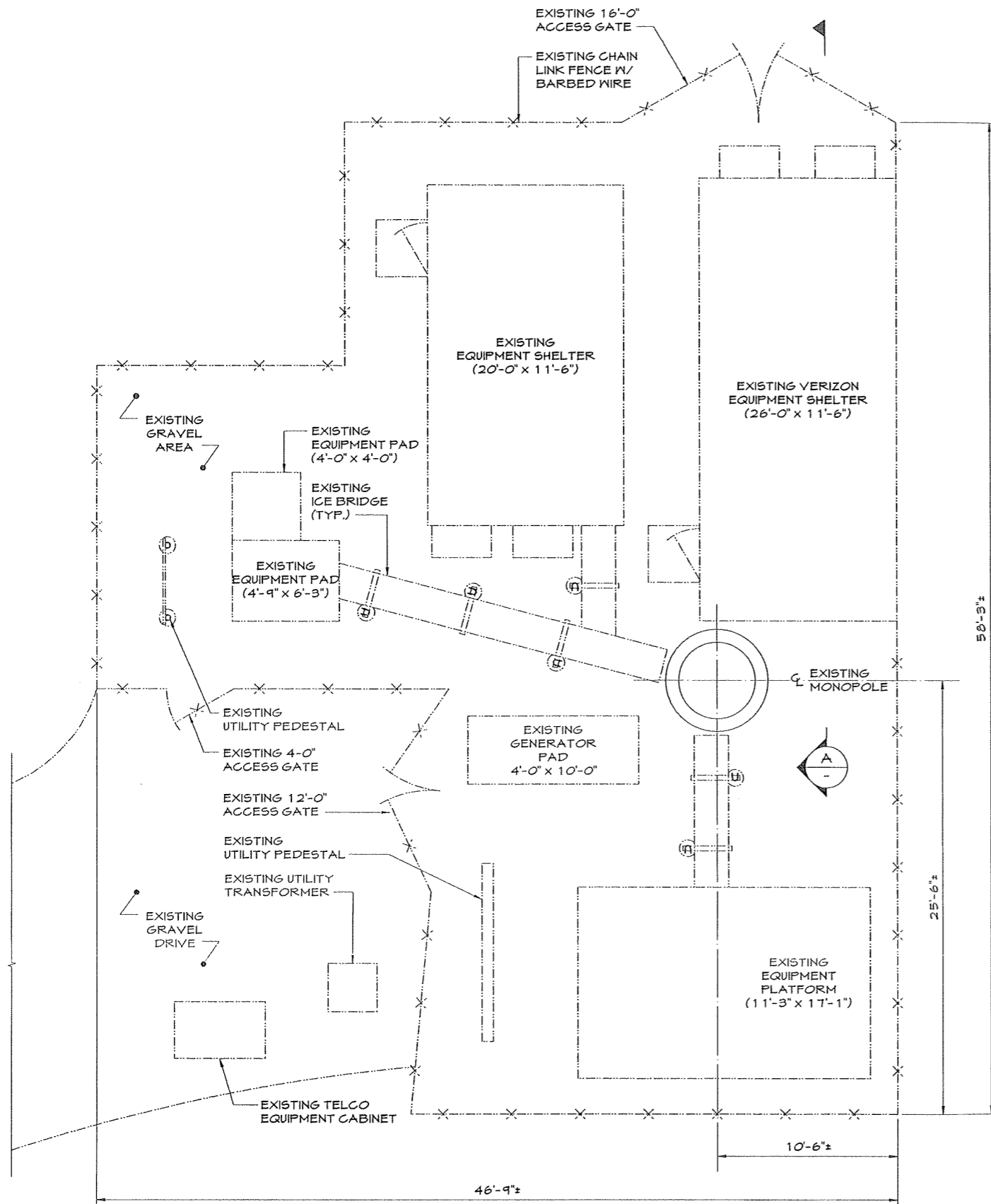
EXISTING WOODED AREA

EXISTING WOODED AREA

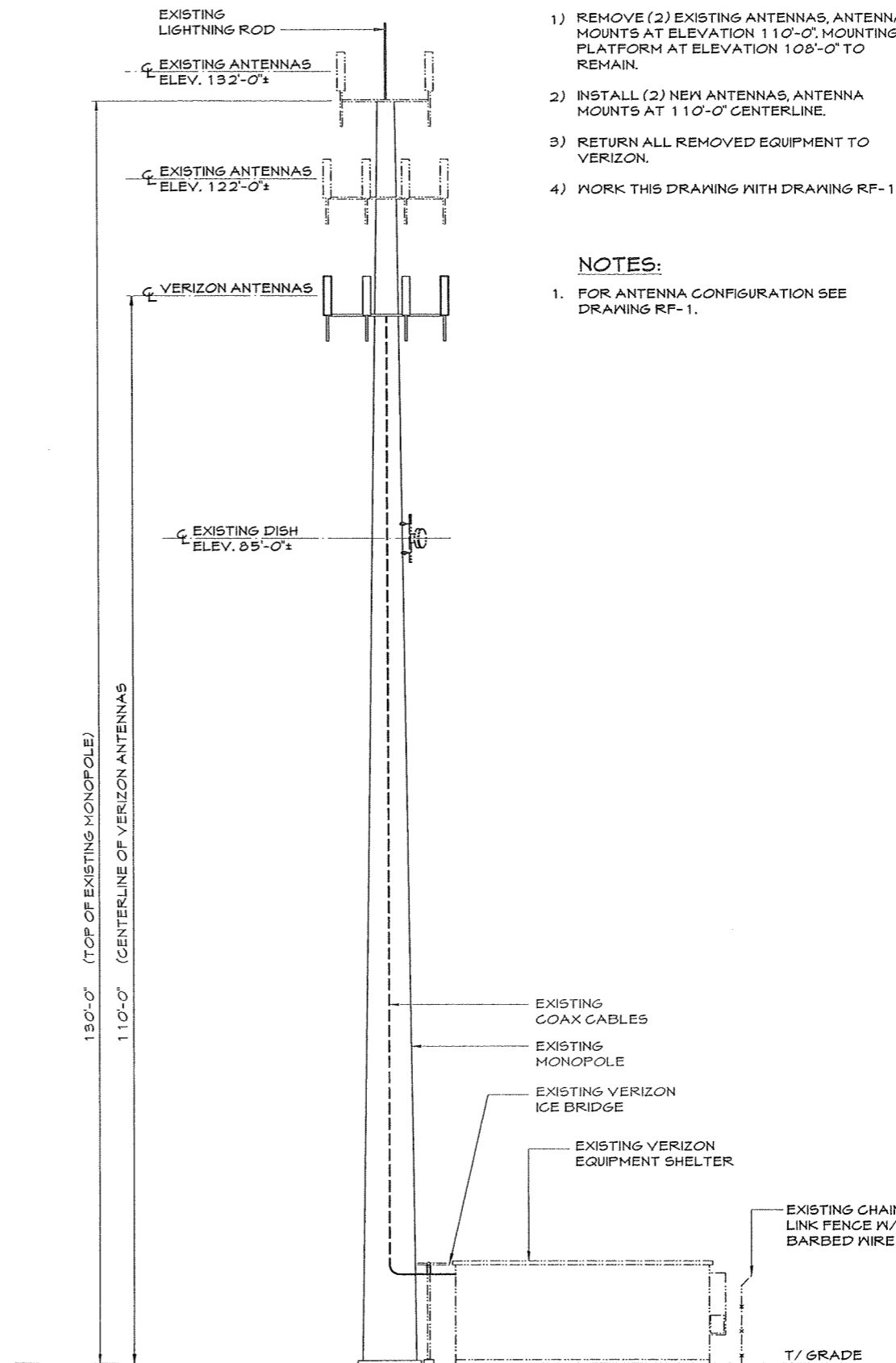
EXISTING VERIZON SITE. FOR ENLARGED PLAN SEE SHEET A-1

SITE PLAN
SCALE: 1"=50'-0"
0 25 50 75 100





SITE PLAN
SCALE: 1/4" = 1'-0"
0 1 2 3 4 5



ELEVATION
SCALE: 1/8" = 1'-0"
0 5 10 15

SEQUENCE OF OPERATION:

- 1) REMOVE (2) EXISTING ANTENNAS, ANTENNA MOUNTS AT ELEVATION 110'-0". MOUNTING PLATFORM AT ELEVATION 108'-0" TO REMAIN.
- 2) INSTALL (2) NEW ANTENNAS, ANTENNA MOUNTS AT 110'-0" CENTERLINE.
- 3) RETURN ALL REMOVED EQUIPMENT TO VERIZON.
- 4) WORK THIS DRAWING WITH DRAWING RF-1.

NOTES:

1. FOR ANTENNA CONFIGURATION SEE DRAWING RF-1.




HARPER ENGINEERING, INC.
TELECOM GROUP

815 Superior Ave. Suite 1514
Cleveland, OH. 44114

Phone: (216)344-3855
Fax: (216)344-3856

DRAWING REVISIONS

Rev.	Description:	Date:	Mgr.
A	For Approval	06/06/11	DWH
O	For Construction	06/07/11	DWH



67-11
Engineer's Seal

VERIZON
SITE NUMBER:
AKRNO51

SITE NAME:
BATH TOWNSHIP
3253 MARTADALE DRIVE
AKRON, OH 44333

SHEET NAME:

SITE PLAN & ELEVATION

SHEET No./Rev.:
A-1/0
SCALE: AS NOTED
DRWN. BY: TRC
CHK'D. BY: PMF
DATE: 06/02/11
FILE: 9-151-188



**HARPER
ENGINEERING, INC.**
TELECOM GROUP


815 Superior Ave. Suite 1514
Cleveland, OH. 44114

Phone: (216)344-3855
Fax: (216)344-3856

NOTES:
1. FOR TOWER ELEVATION
SEE DRAWING A-1.

DRAWING REVISIONS

Rev.	Description:	Date:	Mgr.
A	For Approval	06/06/11	DWH
O	For Construction	06/07/11	DWH

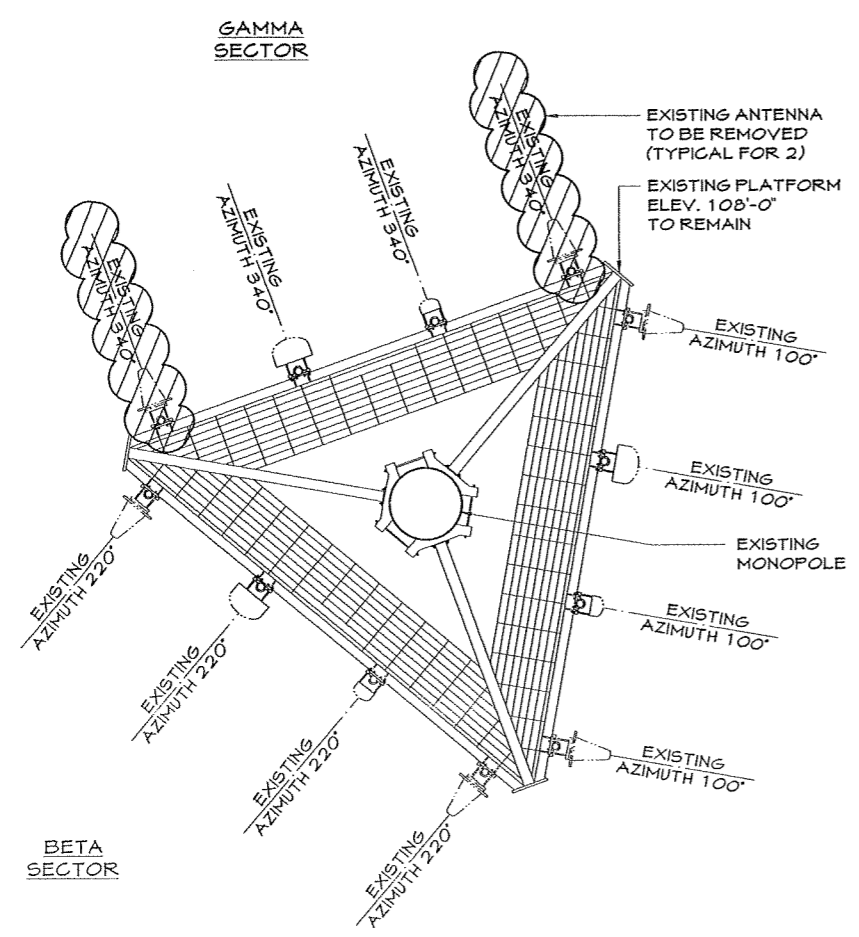


VERIZON
SITE NUMBER:
AKRN051
SITE NAME:
BATH TOWNSHIP
3253 MARTADALE DRIVE
AKRON, OH 44333

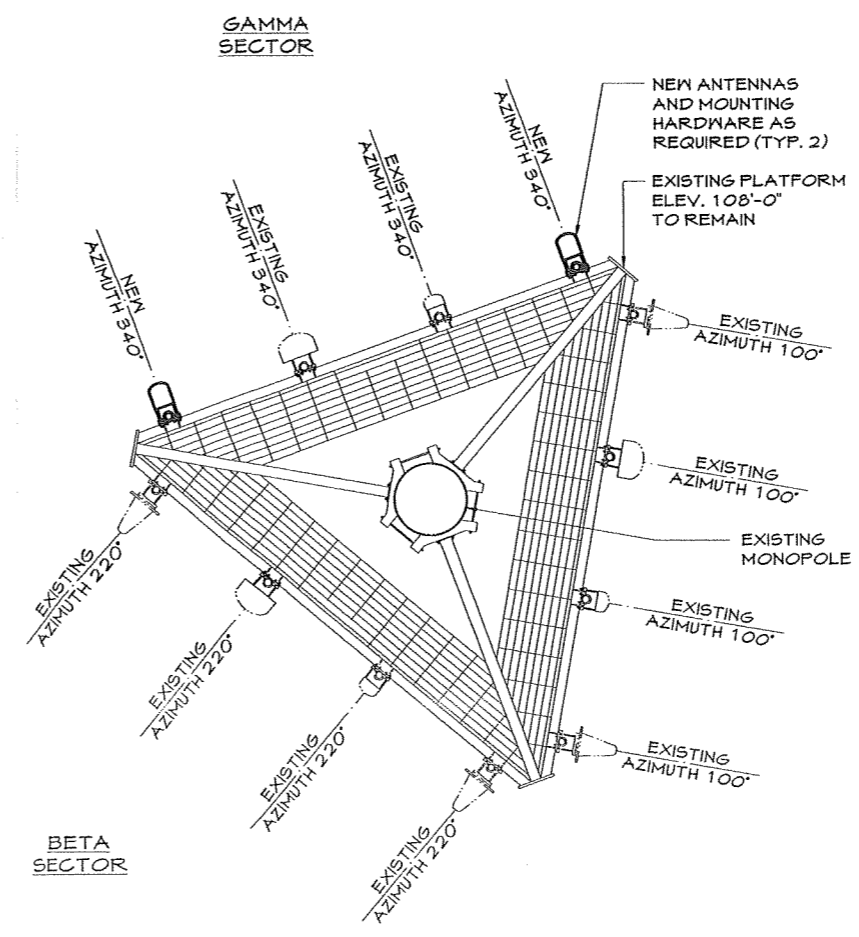
SHEET NAME:

**ANTENNA
LAYOUT &
DETAILS**

SHEET No./Rev.:	SCALE: AS NOTED
RF-1/0	DRWN. BY: TRC
	CHK'D. BY: FMF
	DATE: 06/02/11
	FILE: 4-151-108



**EXISTING ANTENNA
LAYOUT @ 110'-0"**
SCALE: NONE
TRUE NORTH



**NEW ANTENNA
LAYOUT @ 110'-0"**
SCALE: NONE
TRUE NORTH

NOTE:
DIAGRAMATIC ONLY, ANTENNA SUPPORT
PER STRUCTURE MANUFACTURER AND
STRUCTURAL ANALYSIS.