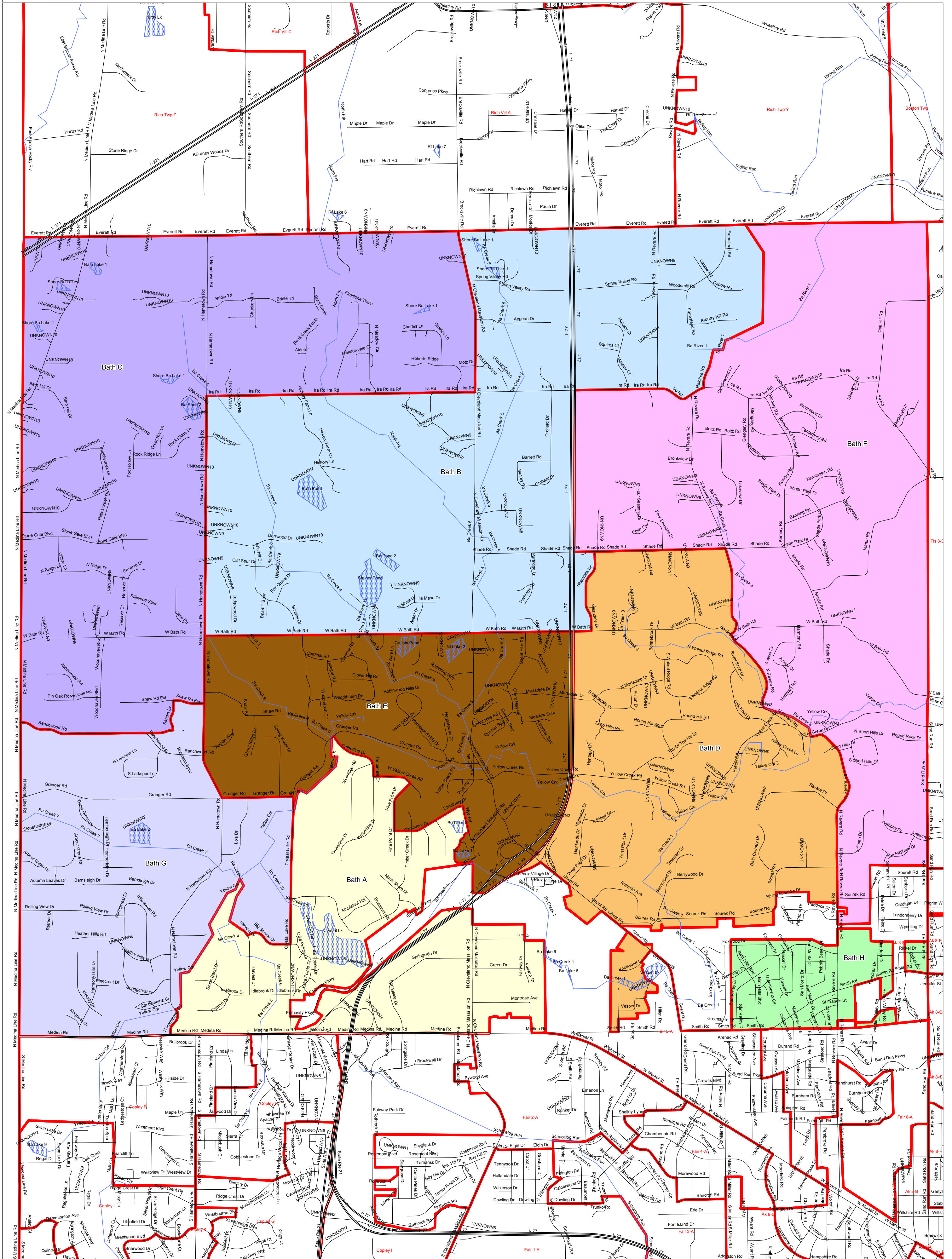


Summit County Board of Elections Bath Township May 6, 2013



printed May, 2013

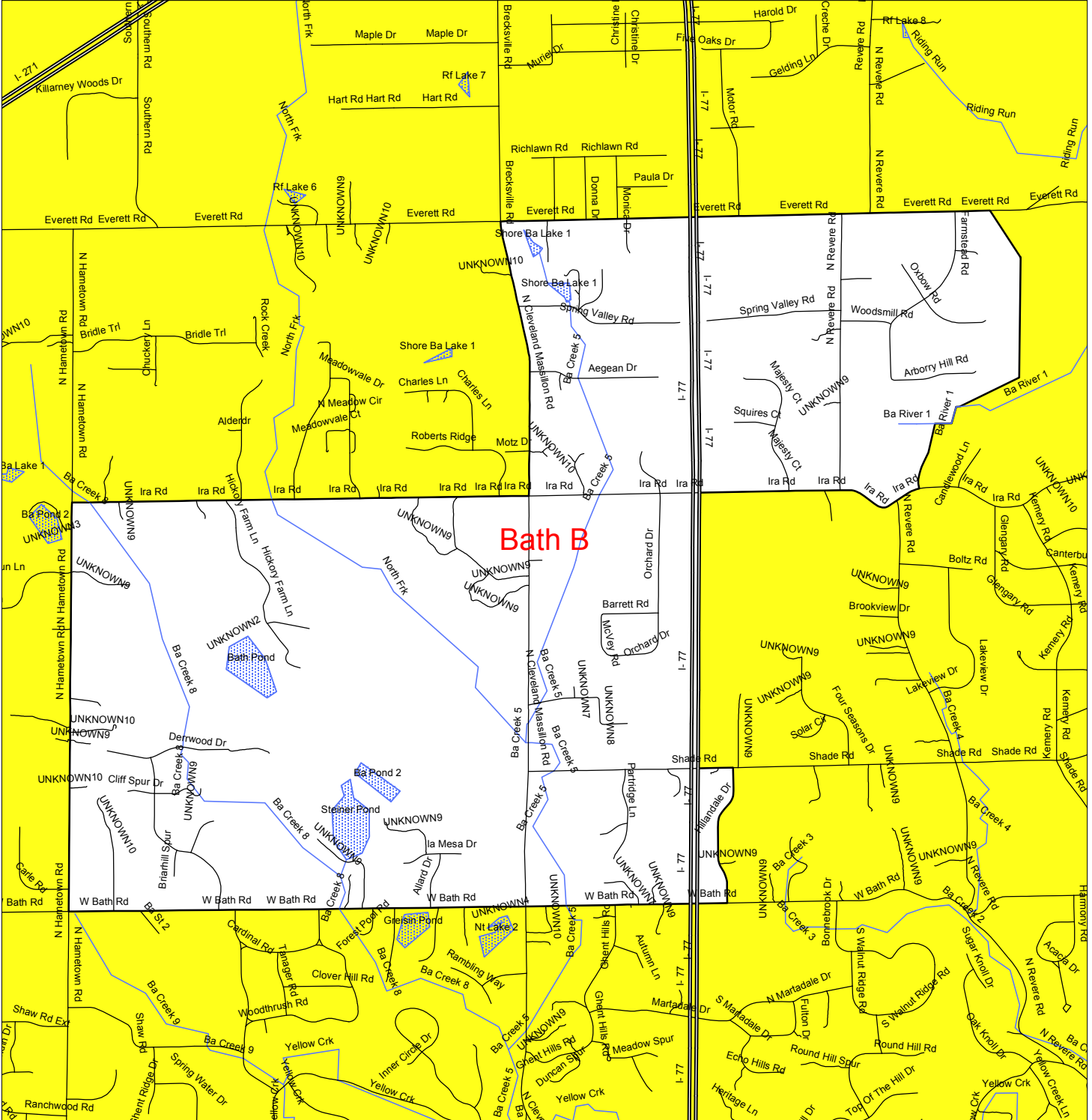
- Major Highways
- State & County Highways
- Other Highways
- Railroads
- Waterways
- Bodies Of Water
- Precincts









SUMMIT COUNTY BOARD OF ELECTIONS

Bath B - precinct map approved 05/06/13

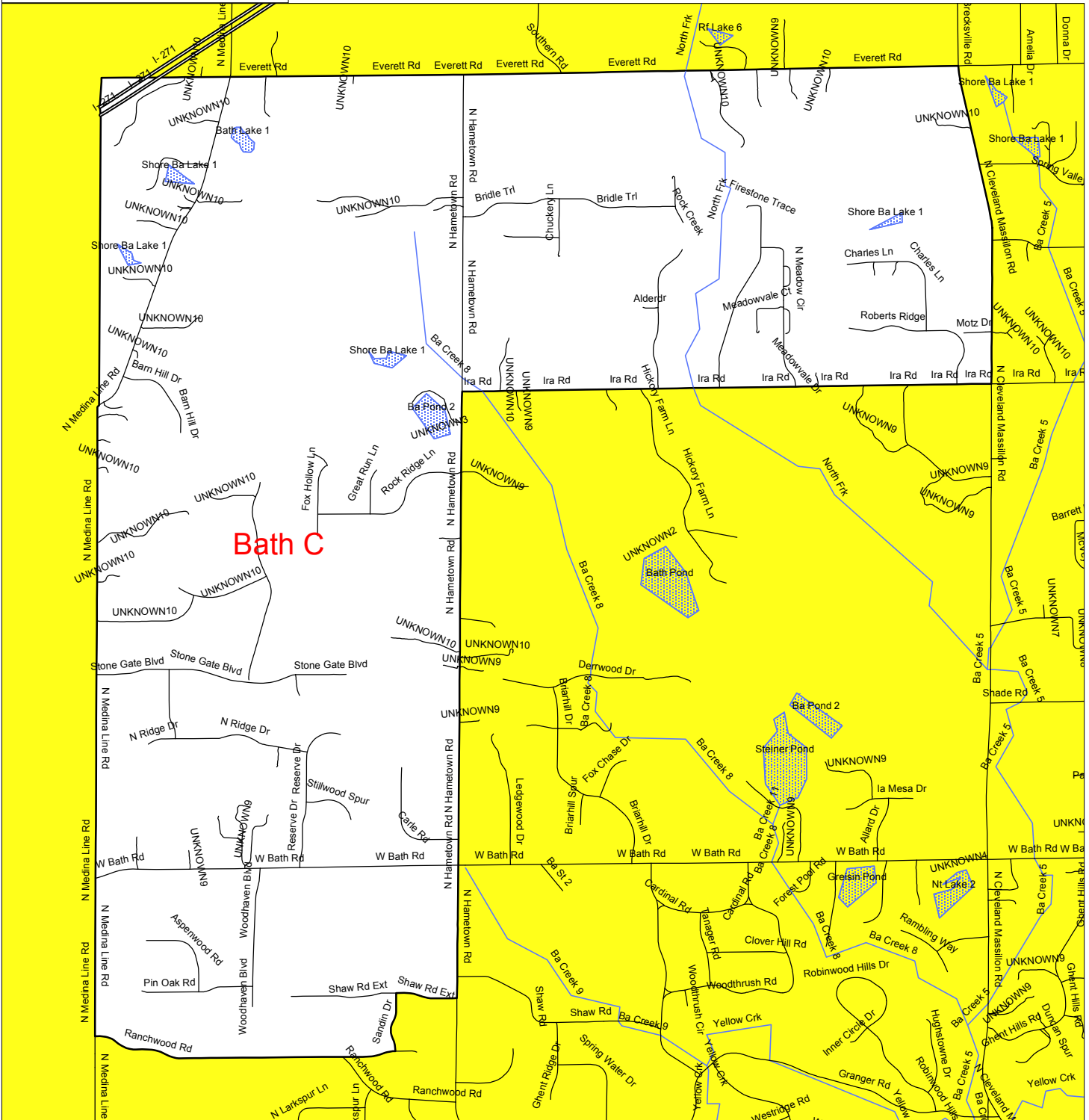
- Major Highways
- State & County Highway
- Other Highways
- Railroads
- Waterways
- Bodies Of Water









-  Major Highways
-  State & County Highway
-  Other Highways
-  Railroads
-  Waterways
-  Bodies Of Water

SUMMIT COUNTY BOARD OF ELECTIONS

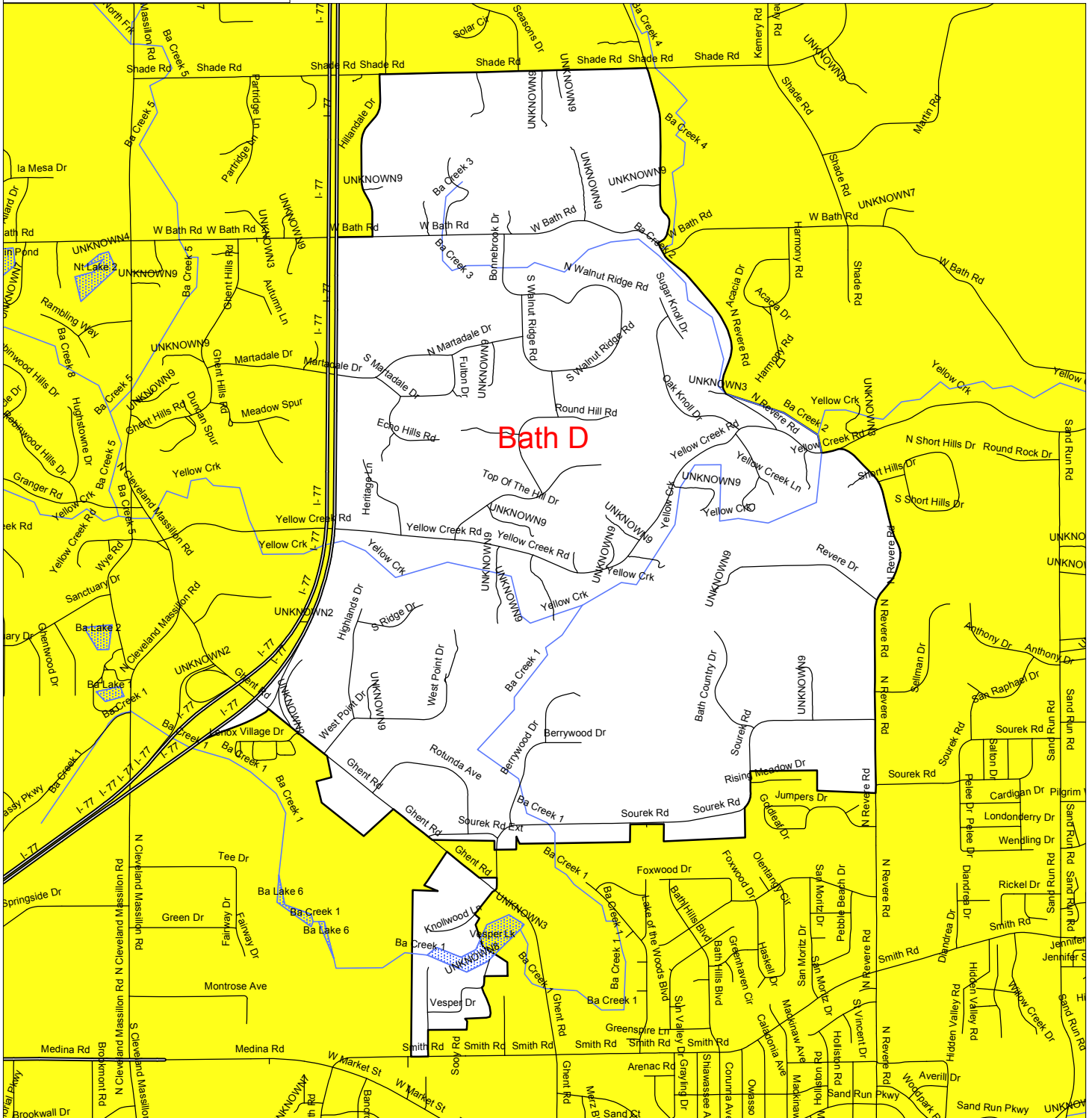
Bath C - precinct map approved 05/06/13



-  Major Highways
-  State & County Highway
-  Other Highways
-  Railroads
-  Waterways
-  Bodies Of Water

SUMMIT COUNTY BOARD OF ELECTIONS

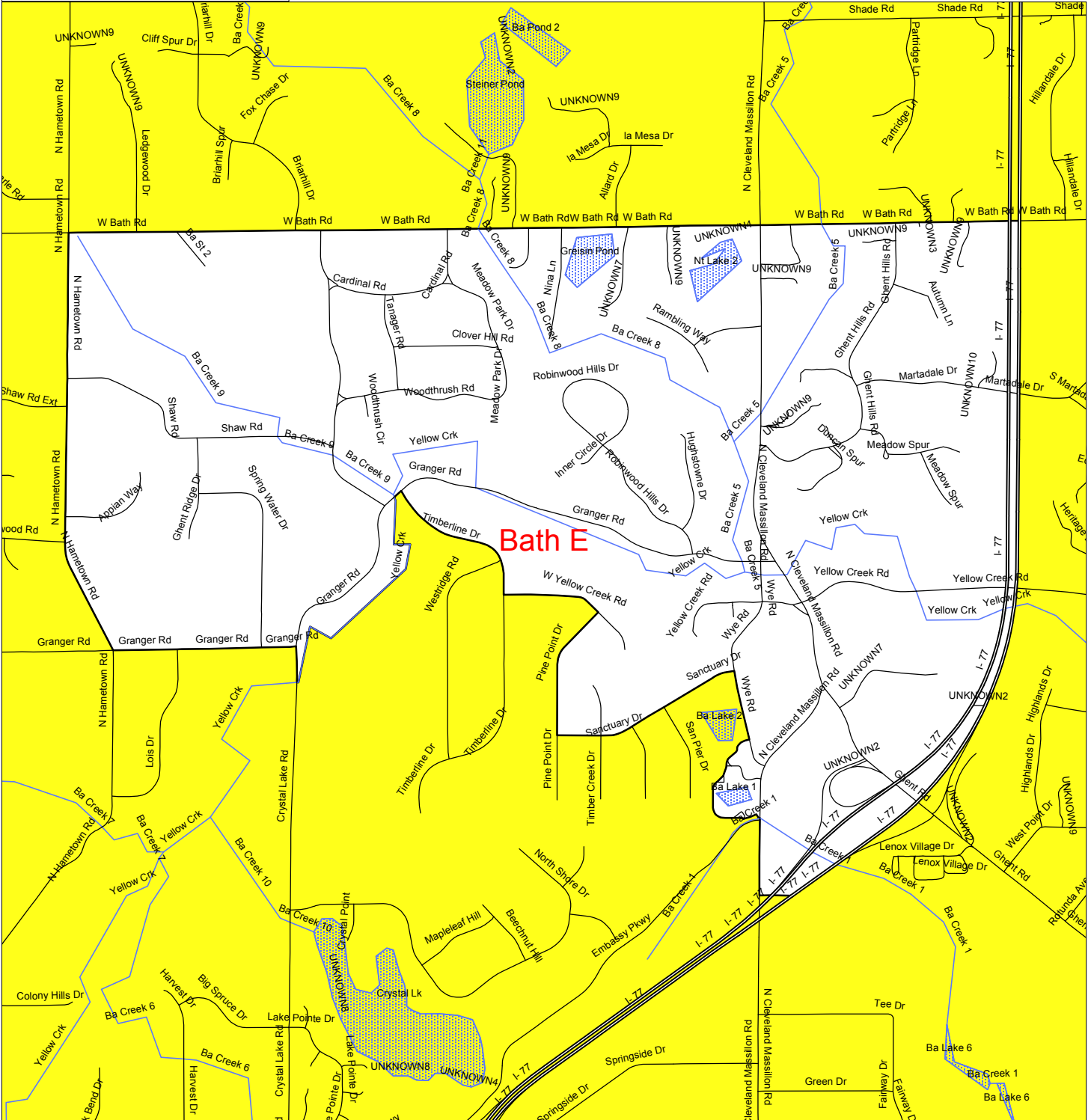
Bath D - precinct map approved 05/06/13



SUMMIT COUNTY BOARD OF ELECTIONS

Bath E - precinct map approved 05/06/13

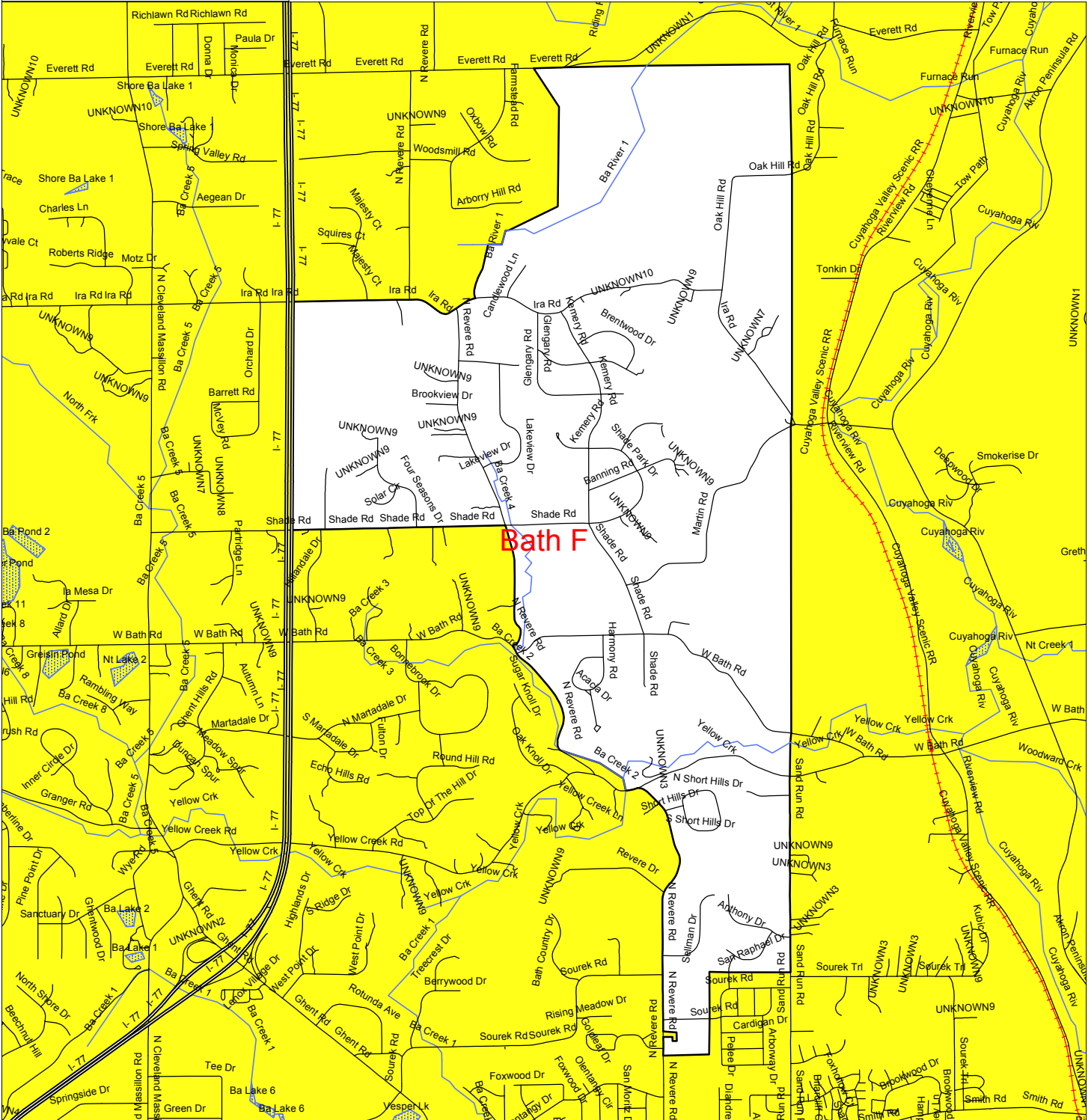
- Major Highways
- State & County Highway
- Other Highways
- Railroads
- Waterways
- Bodies Of Water









SUMMIT COUNTY BOARD OF ELECTIONS

Bath F - precinct map approved 05/06/13

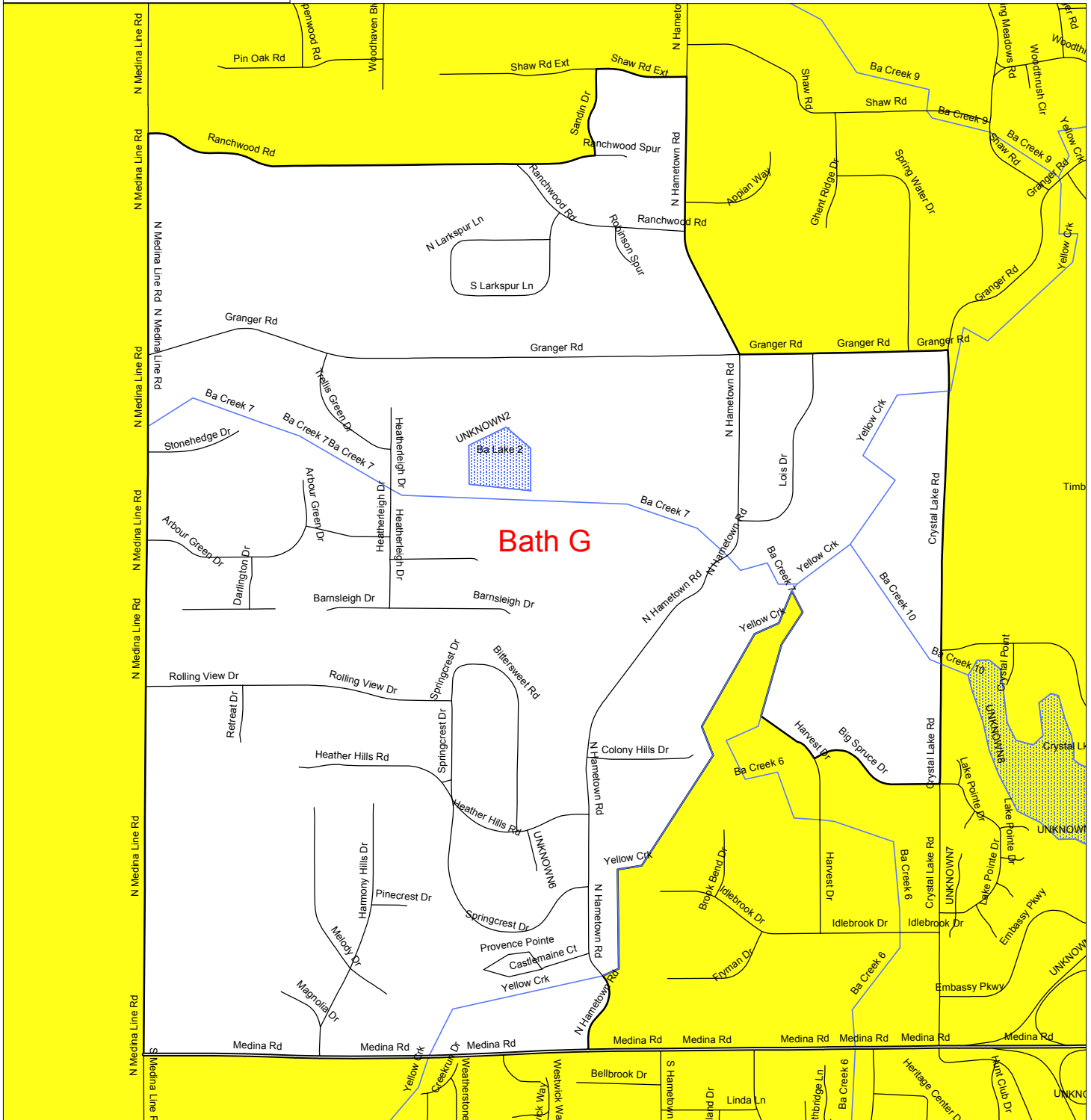
- Major Highways
- State & County Highway
- Other Highways
- Railroads
- Waterways
- Bodies Of Water









-  Major Highways
-  State & County Highway
-  Other Highways
-  Railroads
-  Waterways
-  Bodies Of Water

SUMMIT COUNTY BOARD OF ELECTIONS

Bath G - precinct map approved 05/06/13



-  Major Highways
-  State & County Highway
-  Other Highways
-  Railroads
-  Waterways
-  Bodies Of Water

SUMMIT COUNTY BOARD OF ELECTIONS

Bath H - precinct map approved 05/06/13

